



MAPS CONTINUED ...

THE USE AND ABUSE OF BOUNDARIES: GERRYMANDERING

Dr Alexandra Anderson




A step-change in
quantitative social
science skills
Funded by the
Nuffield Foundation,
ESRC and HEFCE

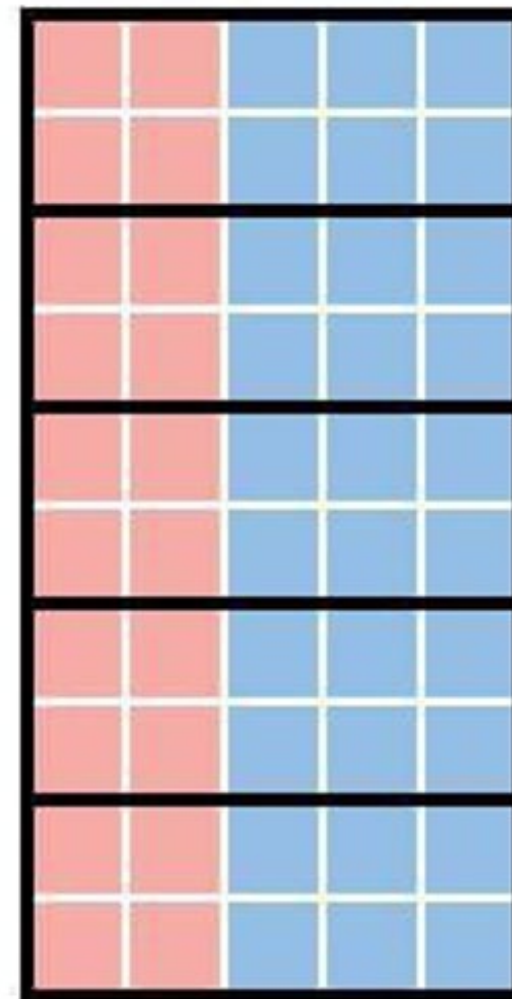


GERRYMANDERING: A PRACTICE OF MANIPULATING VOTING BOUNDARIES WHICH RESULTS IN AN UNFAIR ADVANTAGE TO A POLITICAL PARTY.

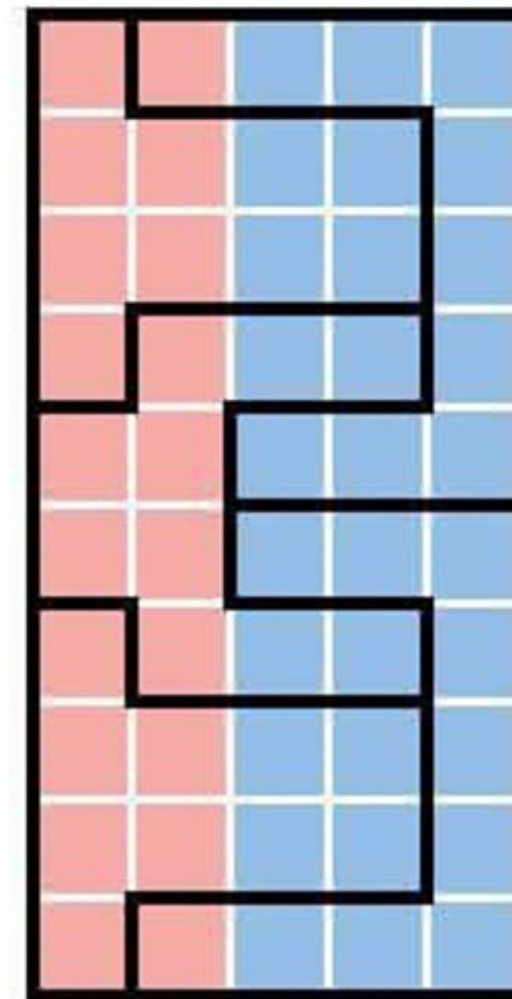
HOW TO STEAL AN ELECTION



50 PRECINCTS
60% BLUE
40% RED

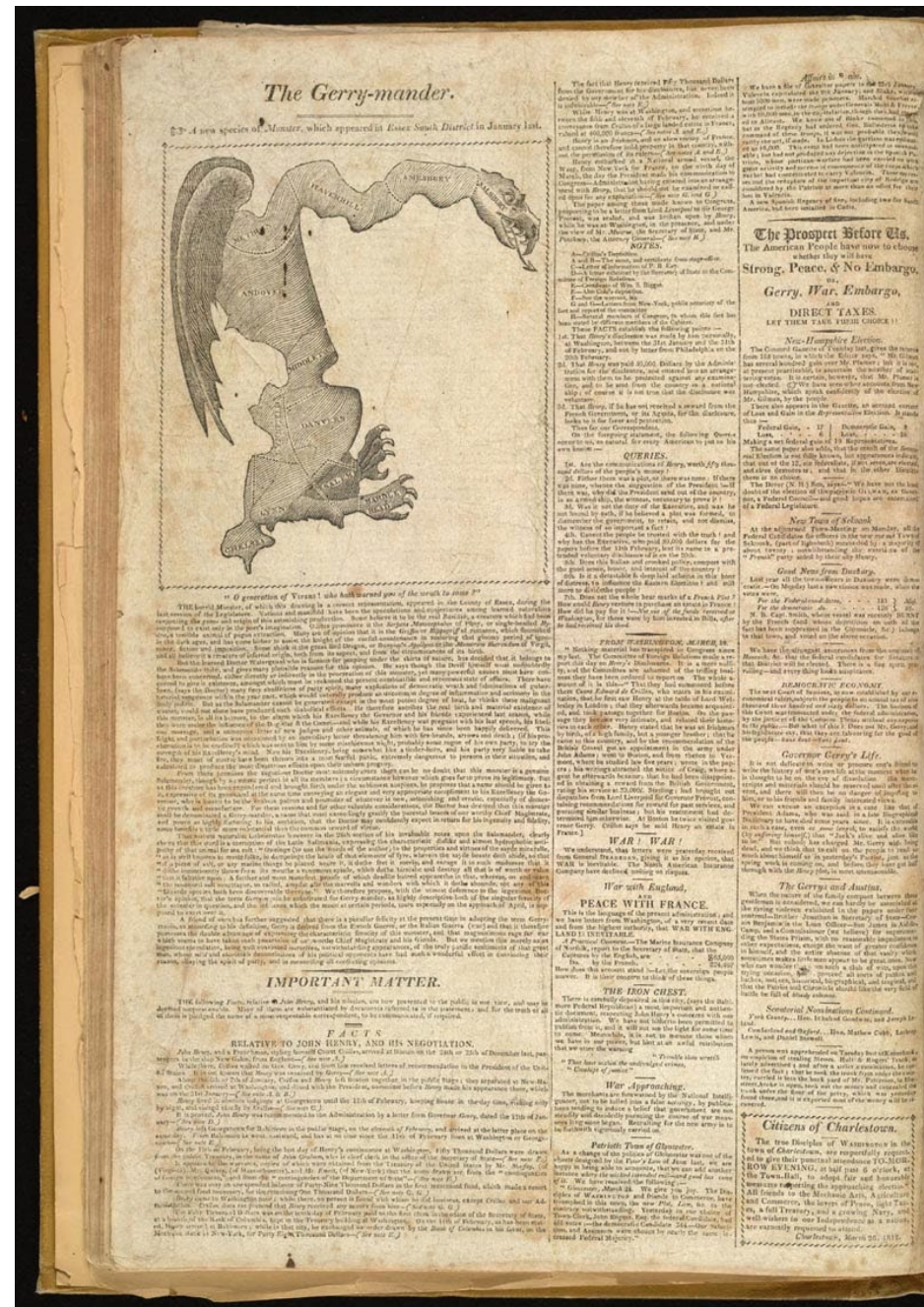


5 DISTRICTS
5 BLUE
0 RED
BLUE WINS



5 DISTRICTS
3 RED
2 BLUE
RED WINS


GERRYMANDERING: ORIGINS OF THE TERM



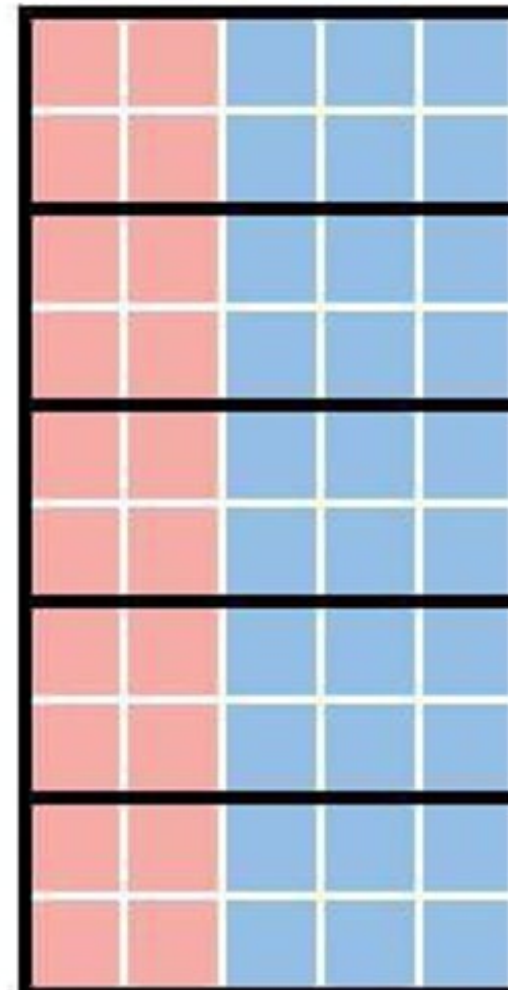
Source: Wikimedia Commons

GERRYMANDERING: PACKING AND CRACKING

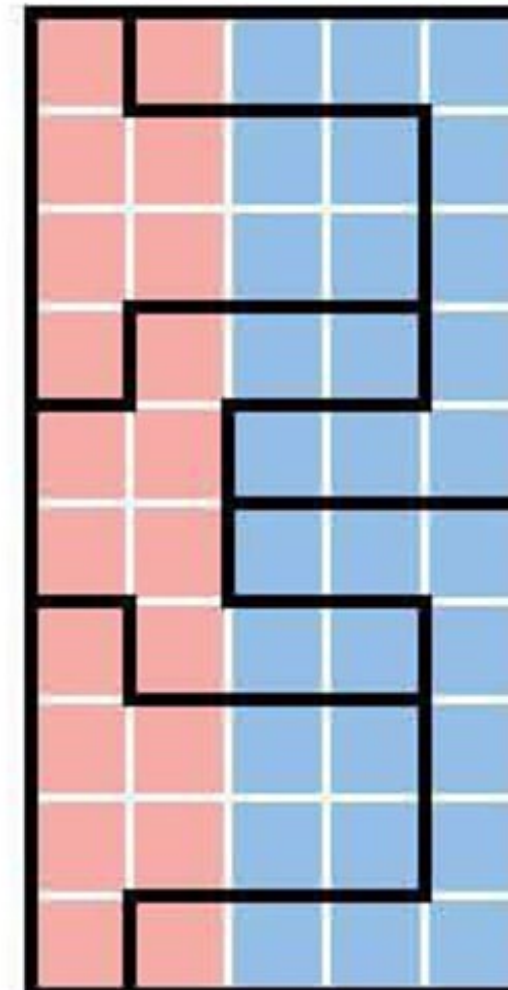
HOW TO STEAL AN ELECTION



50 PRECINCTS
60% BLUE
40% RED



5 DISTRICTS
5 BLUE
0 RED
BLUE WINS



5 DISTRICTS
3 RED
2 BLUE
RED WINS

Source: fairvote.org



EXAMPLE:

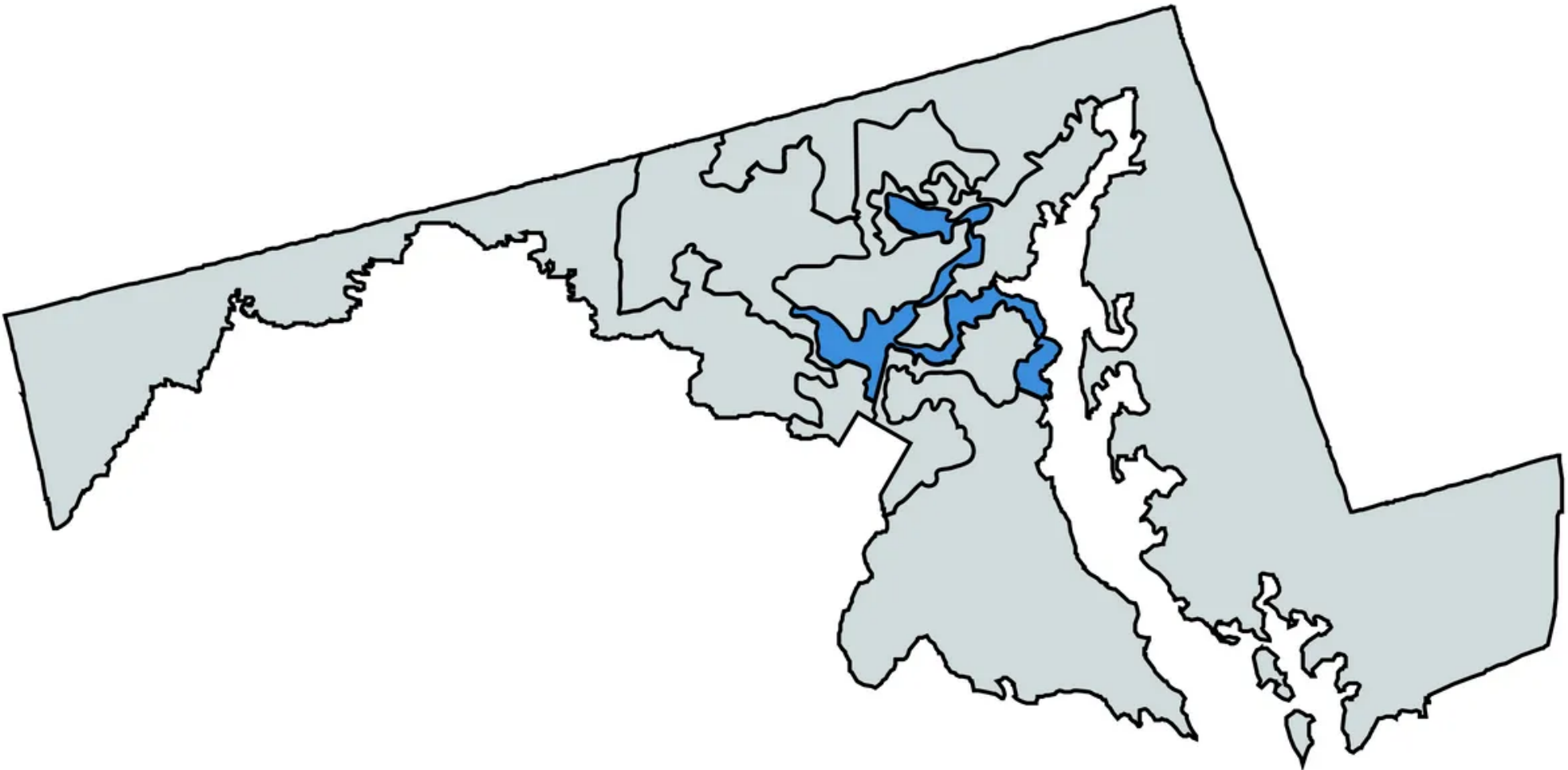
OHIO'S 9TH DISTRICT



David Meyes (2019). The 12 worst House districts: Experts label gerrymandering's dirty dozen' The Fulcrum

EXAMPLE:

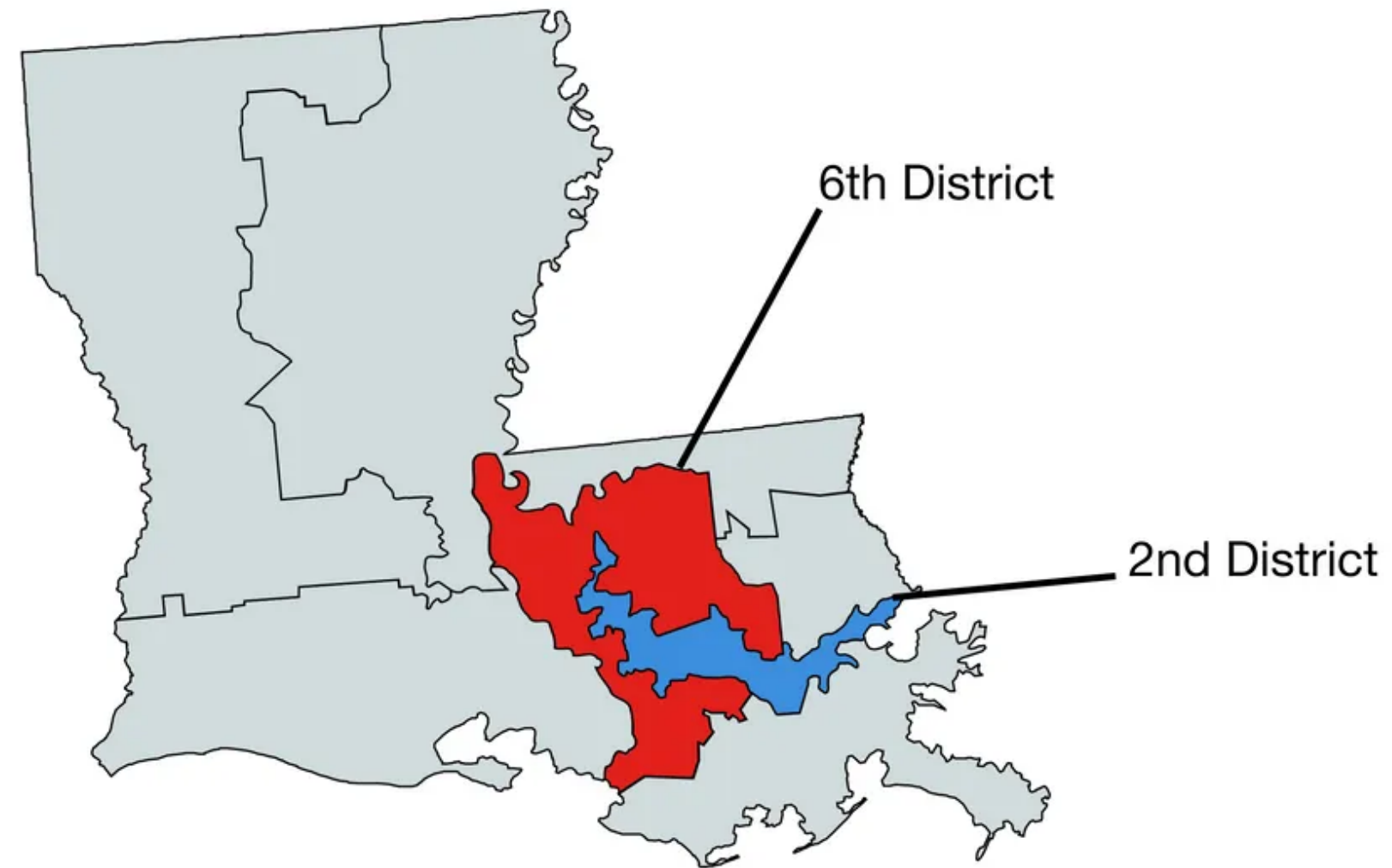
MARYLAND'S 3RD DISTRICT



David Meyes (2019). The 12 worst House districts: Experts label gerrymandering's dirty dozen' The Fulcrum

EXAMPLE:

LOUISIANA'S 6TH AND 2ND DISTRICT:



David Meyes (2019). The 12 worst House districts: Experts label gerrymandering's dirty dozen' The Fulcrum



MAPS CONTINUED ...

THE USE AND ABUSE OF BOUNDARIES: GERRYMANDERING

Dr Alexandra Anderson



A step-change in
quantitative social
science skills
Funded by the
Nuffield Foundation,
ESRC and HEFCE

